










NOTE: Flush dates are approximate and are subject to change

Legend

	Zone 1 – Monday, September 9		Watermain
	Zone 2 – Tuesday, September 10		Parcels
	Zone 3 – Wednesday, September 11		Municipal Boundary
	Zone 4 – Thursday, September 12		Lakes & Rivers
			Rivers & Streams

0 1,200 Feet
Source: Blue Earth County, MnDNR

Map Document: \arcserver\GIS\ELAK_Basemap\ESRI\Maps\2019\Elak_WatermainFlushing_85x11.mxd | Date Saved: 5/17/2019 2:07:30 PM